



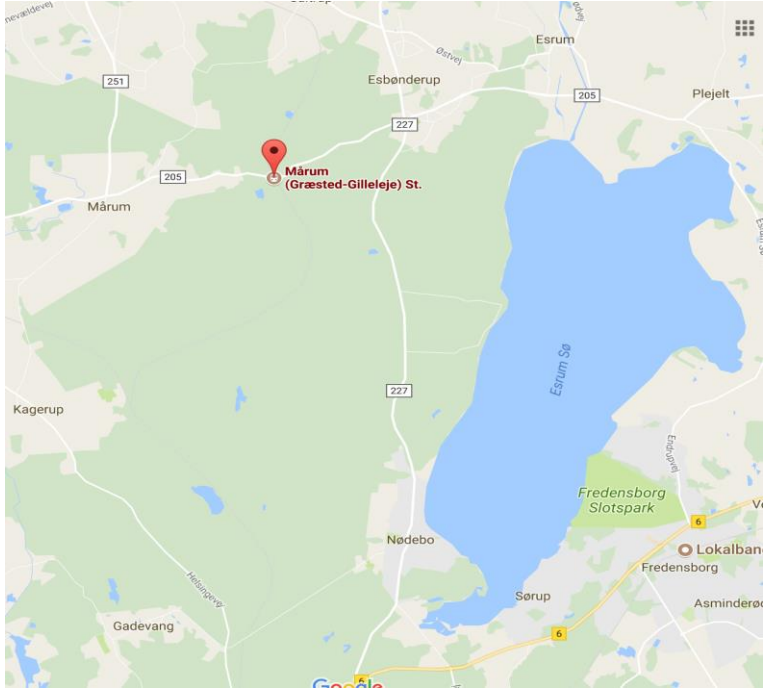
Bulletin 2: Jættemilen 2017


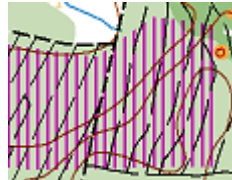


Rev. 18.107.2017



Dansk
Orienterings-Forbund

Date	Sunday, 12th November 2017
Organiser	OK73 Gladsaxe
Classification	C-event *** (Danish Orienteering Federation)
Forrest	Gribskov Mårum and Midt. <i>There will be no courses in the part of the forest where the WMOC 2018 final will be held, July 13, 2018.</i>
Competition format	Ultra-long distance orienteering course with mass starts and splits. Splits are used in all classes.
Parking	Follow the parking Guards instructions from Mårum Station, Frederiksværksvej 145, 3230 Græsted GPS: 56.0307915, 12.31675 Follow blue/white tape to Event Center Google map: https://www.google.dk/maps/place/M%C3%A5rum+(Gr%C3%A6sted-Gilleleje)+St./@56.0279821,12.3104758,16.46z/data=!4m5!3m4!1s0x46523e80b131d653:0x383438b753c227ce!8m2!3d56.030727!4d12.317023 

<p>Event Center and distances</p>	<p>Mårum Station – Event Center: 1300 meter. Parkering – Event Center: 600-800 meter. Start at Event Center</p> 
<p>The map</p> <p>Control description</p> <p>Map turns</p> <p>Terrain</p> <p>Observation Towers</p> <p>Railway</p> <p>Nature zones</p>	<p>Gribskov Mårum and Midt. Contour interval 2.5 m. The Map is drawn in 2015 according to IOF standard ISOM 2000. Some corrections in 2017. Scale, 1:7.500 Classes D60, D65, H70, H75, Open K, D70 and H80. All other Classes, 1:10.000. The map will be placed in a plastic bag.</p> <p>Control descriptions will be printed on the map. Separate control descriptions will not be available.</p> <p>All Classes have Map turns, except for D60, D65 D70, H70, H75 and H80.</p> <p>The terrain consists predominantly of mixed open deciduous forest with lots of pine forest and younger closer vegetation with elements of open meadows and large marsh areas. The forest is moderate hilly. The longer courses pass fences where there will be grazing horses. These fences will be electrified.</p> <p>There are some observation towers in the terrain, these will NOT be marked on the map.</p> <p>It is not allowed to run on the railway embankment!</p> <p>The Forrest contains nature zones. Prohibited areas are marked on the map as shown.</p> 

<p>Electronic control system</p>	<p>System Sport-Ident. The participants may use their own SI-card</p> <p><i>Please note that your SI- card must be able to contain all stamps + some error stamps.</i></p> <p>See the number of controls under Classes and Lengths.</p> <p>See Link to System Sport-Ident's different types. http://www.sportident.dk/briksalg.htm</p> <p>OK73 automatically assigns large rental SI-card. Rental of a SI-card is DKK 35, to be paid in addition to the start-fee. Clubs will be liable for lost SI-cards, DKK 550.</p>
<p>Start procedure</p> <p>Clear/Check</p> <p>Finish</p> <p>Maximum Running time</p>	<p>Mass start in each class. First start at 09:40 AM. Competitors will be called forward, approximately 2 minutes prior to their start time. From start follow 100 m taped route to the starting point.</p> <p>Remember! Clear and Check.</p> <p>From the last control follow the red/white taped route to finish. All runners must pass the finish line. Discontinued runners shall also report at finish. In case you have a manual punch in your map, contact the Event Office. Rented SI-cards must be returned at finish.</p> <p>A maximum time of 4 hours applies to all competitors. Non-completing competitors <u>MUST</u> report to the officials in finishing area.</p>
<p>Startlist</p>	<p>OK73 will not issue an initial start list, but you can check your registration on our website: http://cms2.ok73.dk/?page_id=1659</p>
<p>Race number Bibs</p>	<p>No runner need to carry number bibs.</p>
<p>Showers</p>	<p>Possibility for showers at Helsingørhallen, Gl. Hellebækvej 63-65, 3000 Helsingør, Sunday between 11.00 and 16.00..</p>
<p>Refreshments</p>	<p>Cold water with or without juice, is offered on all courses and in the finish area. At the spectator control, on the Event arena, additional refreshments like pieces of banana and raisins, will be offered. On trails, in the terrain, cold water will be available.</p>
<p>Entry Swedish runners</p>	<p>Look at separate Danish "Indbydelse" and find the Swedish registration form on our website: http://cms2.ok73.dk/?page_id=1659</p>
<p>Entry foreign runners. (Except Swedish runners)</p>	<p>Look at separate Bulletin and registration form on our website: http://cms2.ok73.dk/?page_id=1659</p>
<p>Late entry</p>	<p>Late entry is not possible. Look at Open courses.</p>
<p>Open courses</p>	<p>There will be printed additional maps in each class, for open courses. If you are not registered, you can - on the very day - contact our Event Office (tent) at the Event Centre. So there is certainly a possibility for an orienteering run in the forest. Payment, normal entry fee plus DKK 30.</p>
<p>Prizes</p>	<p><u>Jættemilsplatten 2017</u> There will be prizes for the 3 first in each class.</p> <p><u>Sponsored by "Løberen" :</u> There will be prizes for the 3 first runners in D -14 and H-14</p> <ol style="list-style-type: none"> 1. Place, gift cheques DKK 250,00. 2. Place, gift cheques DKK 150,00. 3. Place, gift cheques DKK 100,00. <p>Prize ceremony on the Event Arena at about 01:30 PM</p>

Results	Can be found on our website, as soon as possible, after the race. http://cms2.ok73.dk/?page_id=1659
Complaints	Complaints must be made to the Event Office within 30 minutes after the display of the contenders result
First Aid	Please call upon our doctor, who works in the kiosk. On the Map will be printed a first aid phone number.
Defibrillator	Defibrillator will be placed in the kiosk.
	.

Classes and Lengths and number of Controls.

<i>Classes</i>	<i>Lengths</i>	<i>Controls</i>	<i>Starttime</i>	<i>Classes</i>	<i>Lengths</i>	<i>Controls</i>	<i>Starttime</i>
D14	7,7 km	17	09:40	H14	7,7 km	17	10:10
D16	11,0 km	24	10:10	H16	15,0 km	30	09:50
D20	15,0 km	30	10:40	H20	20,4 km	37	10:40
D21	15,0 km	30	10:40	H21K	16,1 km	35	09:50
D35	12,0 km	27	09:40	H21	20,4 km	37	10:40
D40	12,0 km	27	09:40	H35	17,1 km	34	10:20
D45	11,0km	24	10:10	H40	17,1 km	34	10:20
D50	8,1km	18	10:10	H45	17,1 km	34	10:20
D55	8,1km	18	10:10	H50	16,1 km	35	09:40
D60	6,9 km	22	09:40	H55	15,0 km	30	10:20
D65	6,9 km	22	09:40	H60	12,0 km	27	09:40
D70	6,1km	19	09:40	H65	12,0 km	27	09:40
D/H Open Long	11.0 km	24	10:00	H70	6,9 km	22	09:50
D/H Open Short	7,9 km	18	10:30	H75	6,9 km	22	09:50
				H80	6,1km	19	09:50

Event Director	Gunner Jørgensen – OK 73 , e-mail: gj@scanelpro.dk
Course setter	Rune Østergaard – Søllerød OK
Course Control	Jens Høgfeldt – Ballerup OK
Event Controller	Finn Blom Christensen - Lyngby OK
Event Referee	Niels Bentzon – Søllerød OK

See you on November 12th to the 54rd Jættemilen.